Chandler Central Primary Care Area (PCA)

STATISTICAL PROFILE - 2014

For definitions and sources of data used in these profiles, see:
http://www.azdhs.gov/hsd/data/profiles/documents/datadocu.pdf

DESCRIPTION OF AREA	PCA Number	77
	Major Population Center	Chandler
	County	MARICOPA
	Health Planning Region	1
	Primary Care Score	24
	Rural Code Designation:	URBAN
	Special Tax District?	A
	State House Legislative District	12, 17
	Designated as AzMUA?	No
	Designated as Primary Care HPSA	No
	Designated as Federal MUA/P	61.20, MUA, (Chandler)
	Next Nearest Provider	Gilbert
	2nd Nearest Provider	Higley
	Travel Time to Next Nearest Provider	Less than or equal to 20 minutes
	Travel Time to 2nd Nearest Provider	Less than or equal to 20 minutes

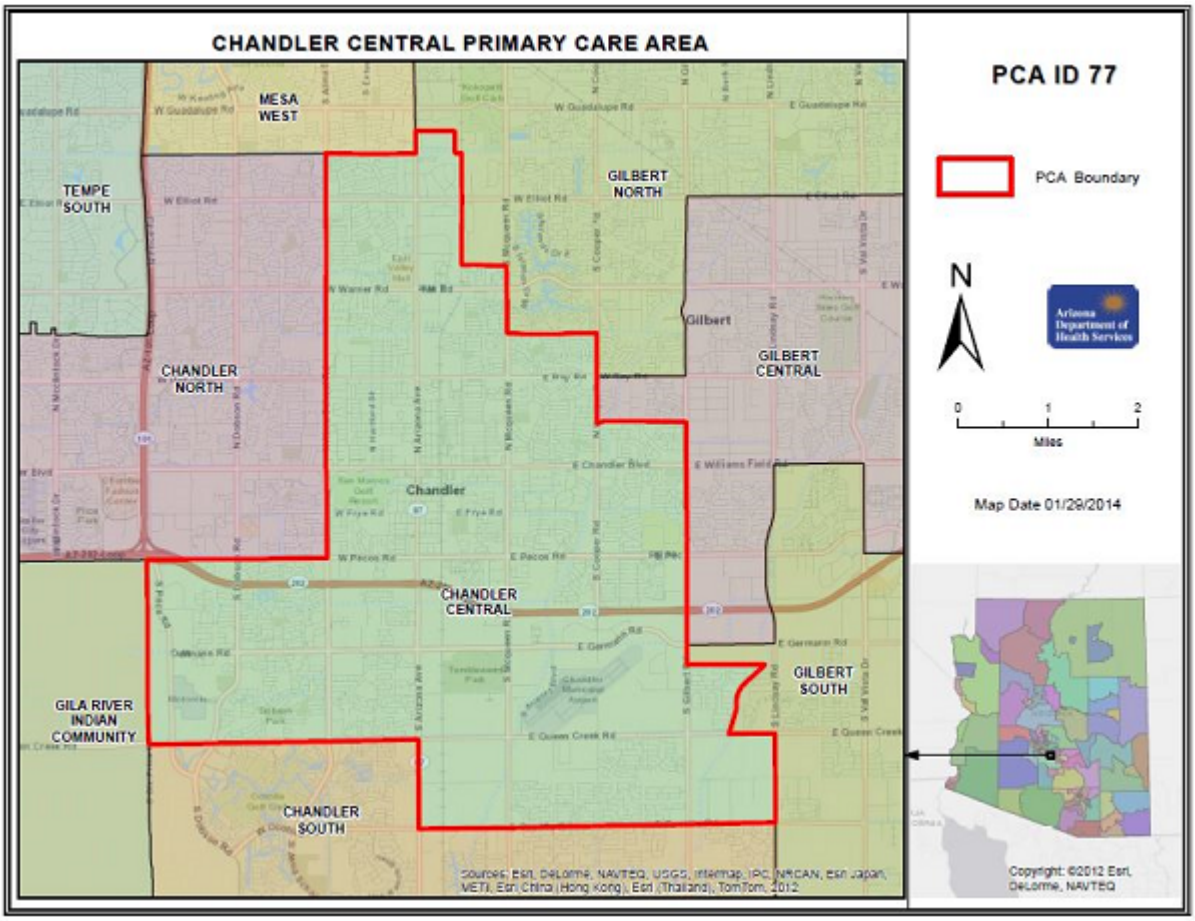

DEMOGRAPHICS	Chandler Central	COUNTY	HEALTH PLANNING REGION	ARIZONA
POPULATION	115,075	3,944,859	4,392,342	6,581,036
Population Density	3,940.2	427.7	226.5	57.7
Persons By Age				
0-14	28,301	886,888	986,718	1,420,563
15-19	8,180	290,919	318,170	481,760
20-44	45,493	1,401,157	1,548,667	2,216,959
45-64	25,681	946,659	1,055,015	1,633,389
65-84	6,724	421,559	483,941	807,581
85 +	696	61,470	66,597	106,971
Race/Ethnicity				
White	71.5%	76.8%	76.8%	76.6%
American Indian	1.8%	2.1%	2.6%	4.7%
Black	5.3%	5.2%	5.1%	4.2%
Asian/Pacific Islander	7.9%	3.8%	3.6%	3.1%
Other	13.5%	12.1%	11.9%	11.4%
Hispanic	29.9%	29.9%	29.6%	30.0%
Gender				
Females	50.7%	50.5%	50.3%	50.3%
Males	49.3%	49.5%	49.7%	49.7%
Single Parent Families	27.2%	27.4%	27.1%	26.9%
Female Headed Households	0.6%	0.4%	0.3%	12.4%
INCOME				
Population below 100% FPL	13.1%	16.7%	16.6%	17.9%
Population below 200% FPL	70.5%	64.1%	63.7%	61.4%
Median Household Income	$70,348	$63,494	$59,284	$49,589
Children <12 in Poverty	16.1%	22.3%	22.3%	24.1%
EDUCATION				
Less Than 9th Grade Education	6.4%	6.4%	6.3%	6.4%
9th-12th Grade, No Diploma	6.2%	7.2%	7.5%	7.9%
High School Graduate	19.4%	23.3%	23.9%	24.5%
Some College	25.1%	25.1%	25.3%	26.0%
College or Professional Degree Holder	33.4%	29.8%	28.5%	26.9%
NON-RESIDENT				
Migrant, Agricultural Workers	388	13,590	18,153	67,704
Tourists	457,495	16,022,673	18,584,582	41,200,000
Winter Residents	1,197	41,910	46,910	75,670
MISCELLANEOUS				
Unemployed	8.6%	9.9%	10.2%	10.8%
"Uninsured" Births	2.7%	3.1%	3.2%	3.8%
Medicare Beneficiaries	N/A	12.1%	12.5%	13.9%
Transportation Score	70	85	126	150

RESOURCES	Chandler Central	COUNTY	HEALTH PLANNING REGION	ARIZONA
FACILITIES				
General Hospitals	Yes	31	37	66
Hospital Beds/1000 Residents	0.0	2.1	2.0	2.0
Designated as Sole Community Provider?	No	19	25	52
Specialty Beds	47	2,617	2,632	3,076
Skilled Nursing Facilities	0	91	105	161
Nursing Beds	0	9,633	10,429	16,275
SERVICES				
Licensed Home Health Agencies	3	134	140	215
Ambulatory Care Sites Type	A, C, D	A, B, C, D, E	A, B, C, D, E	A,B,C,D,E
Licensed Pharmacies	20	837	897	1,296
Certified Ambulance Services	0	15	24	89
PERSONNEL				
Primary Care Providers	186.0	10,731	11,244	16,243
Ratio-Population:Provider	619 :1	368:1	391 :1	405 :1
Nurse Practitioners	86	3,209	3,390	5,115
Physician Assistants	39	2,264	2,376	3,105
Registered Nurses	1,295	42,488	45,731	67,296
Midwives	8	133	141	251
Dentists	67	2,662	2,740	3,780
UTILIZATION				
AMBULATORY CARE SENSITIVE CONDITIONS				
ACSs/1000 Residents Age <65	30.7	42.7	42.9	43.2
Points Above/Below (-) Statewide Average	-12.5	-0.5	-0.3	***
HOSPITALIZATION				
Inpatient Days/1000 Residents	413	541	540	536
Inpatient Days/1000 by Age Group:				
0-14 yrs	312	337	332	325
15-19 yrs	239	269	269	247
20-44 yrs	312	389	386	376
45-64 yrs	471	575	574	550
65-84 yrs	1,309	1,329	1,318	1,256
85+ yrs	2,354	2,334	2,324	2,297
Leading Diagnosis	RESP SYS/CHEST SYMP NEC			
Leading Procedure (Non-maternity related)	1 INT MAM-COR ART BYPASS			

*** Not Applicable, ++ Insufficient Data, ## Not Available

HEALTH STATUS	Chandler Central	COUNTY	HEALTH PLANNING REGION	ARIZONA
INFANT MORTALITY RATE	5.2	6.3	6.3	6.6
MORTALITY, LEADING CAUSE OF DEATH				
Infant	Disorders related to short gestation and low birth w			
Child (1-14)	Motor- or nonmotor-vehicle accident, type of vehicl			
Adolescent (15-19)	Accidental poisoning by and exposure to narcotics			
Young Adult (20-44)	Accidental poisoning by and exposure to other and			
Mid Age (45-64)	Chronic ischaemic heart disease			
Elderly (65-84)	Chronic ischaemic heart disease			
Aged (85+)	Chronic ischaemic heart disease			
PERCENT PREMATURE MORTALITY	58.4%	50.8%	51.7%	52.3%
NATALITY				
Fertility Rate/1000 Females 15-44 yrs	76.0	77.4	78.0	76.6
Birth Rate/1000 Residents	16.7	14.9	14.8	14.1
0-4 Prenatal Care Visits/1000 Births	22.1	46.6	47.4	57.5
Prenatal Care Began:				
None	1.1%	1.7%	1.8%	2.0%
Trimester One	88.9%	82.7%	82.6%	79.5%
Trimester Two	8.2%	12.8%	12.8%	14.8%
Trimester Three	1.7%	2.7%	2.7%	3.6%
Unknown	0.1%	0.1%	0.1%	0.1%
Low-weight Births/1000 Live Births	67.1	70.6	70.4	70.7
Teen Births/1000 Females 14-19 yrs	37.6	40.5	40.9	40.9

2010 Census Tracts in area:

0134222.09, 0134222.20, 0134223.04, 0135229.01, 0135229.03, 0135229.04, 0135230.02, 0135230.03, 0135231.02, 0135231.04, 0138113.00, 0138114.00, 0138115.00, 0138116.00, 0138117.00, 0138118.00, 0138119.00, 0138120.00, 0138121.00, 0138122.00, 0138123.00, 0138124.00, 0138125.00, 0138128.00

Other Places in area:

Casa Linda, Chandler, Pozo, Rancho De Chandler, The Haciendas

*** Not Applicable, ++ Insufficient Data, ## Not Available

CHANDLER CENTRAL PRIMARY CARE AREA

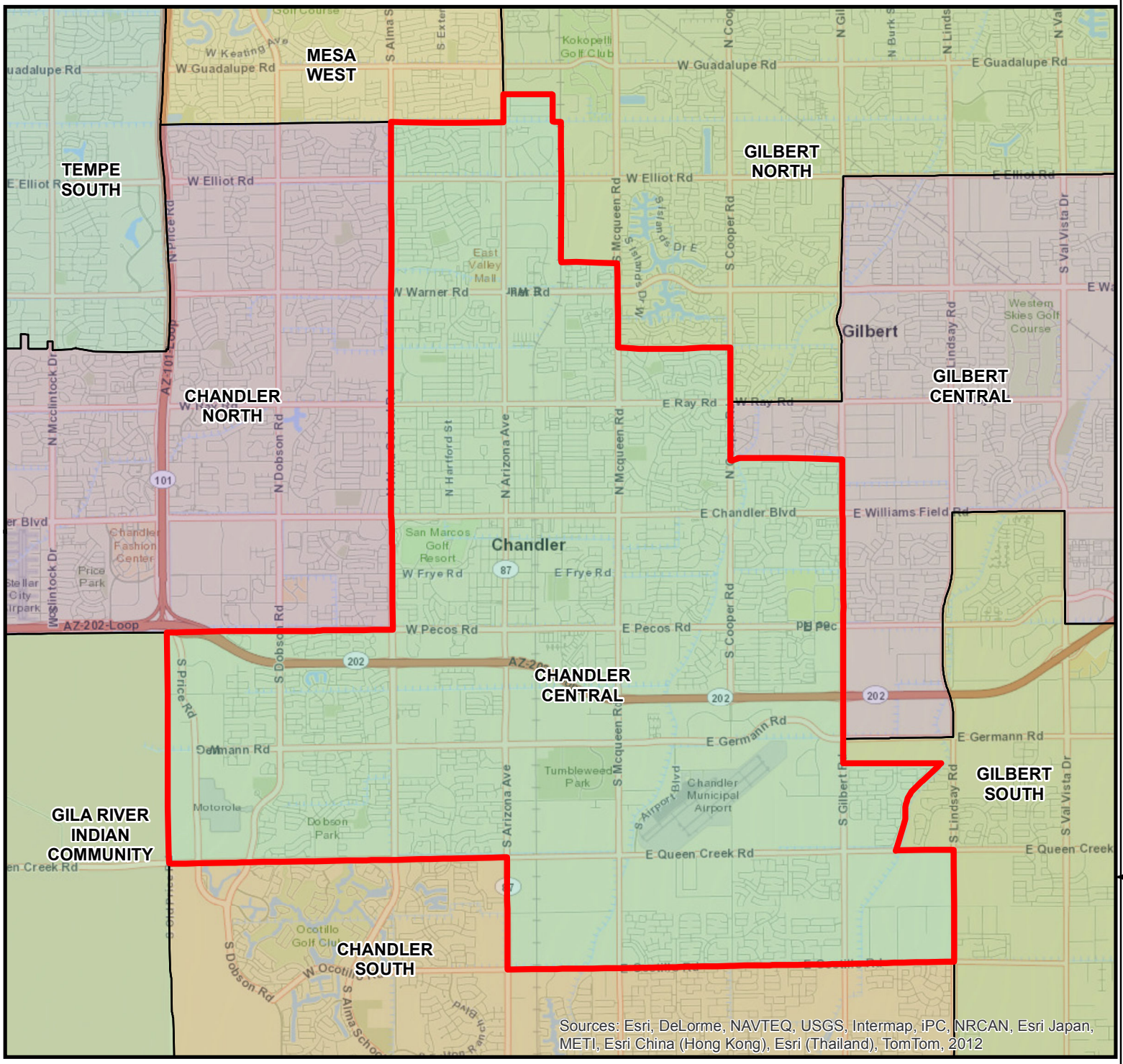

PCA ID 77

PCA Boundary

N

Arizona Department of Health Services

0 1 2
Miles
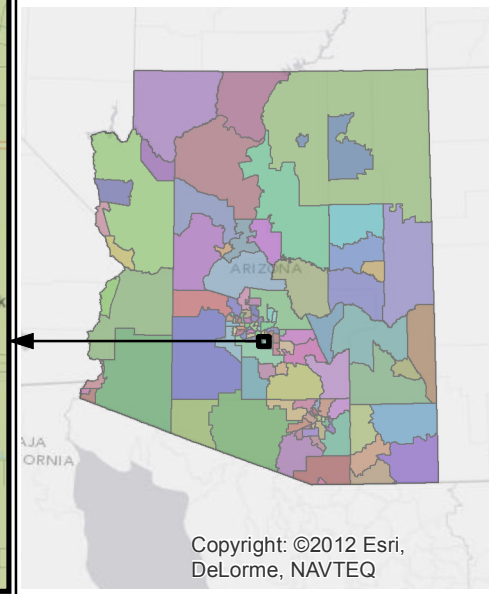
Map Date 01/29/2014