

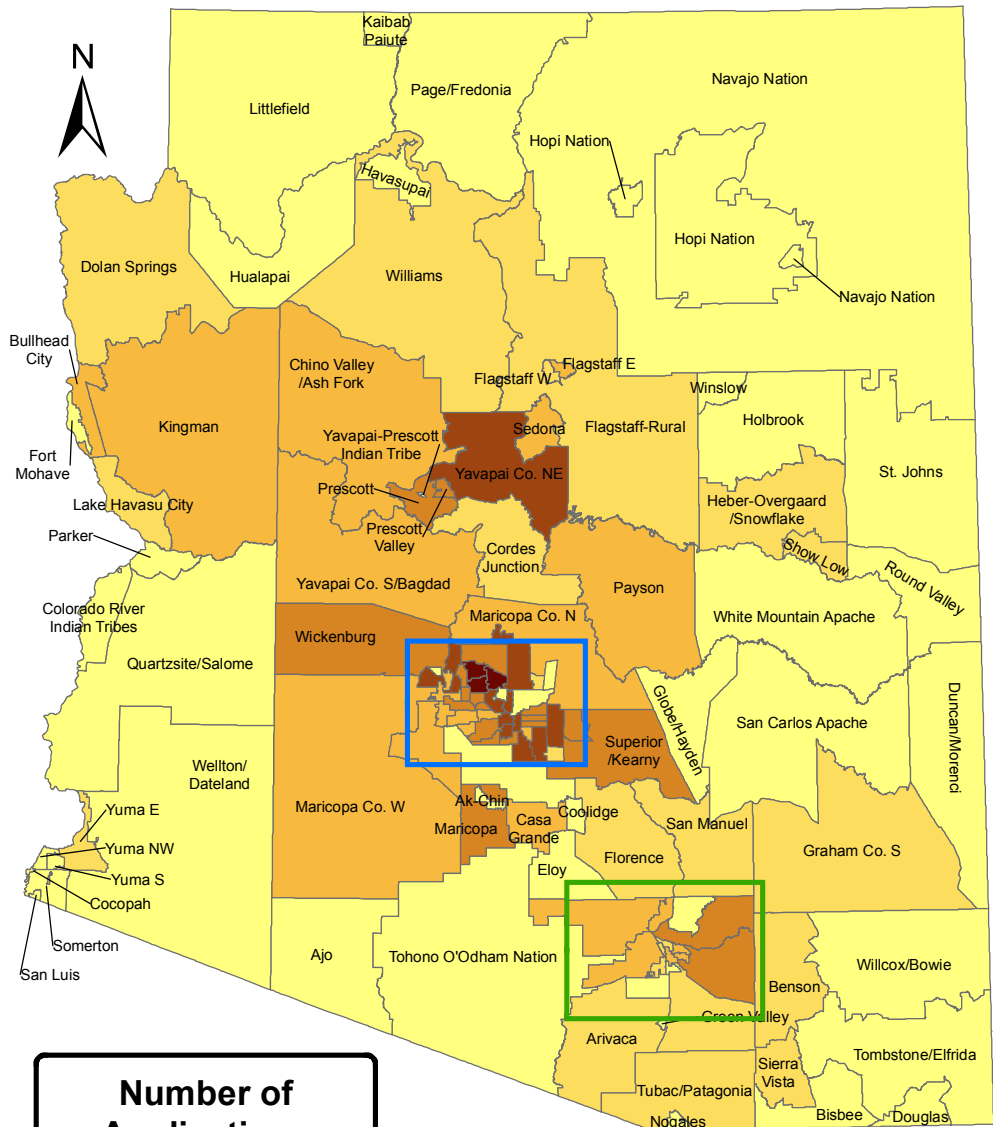
Application Weekly Report - Arizona Medical Marijuana Program

April 14 - May 24, 2011

Patients	Totals	Percentage of Total
Applications Received:	3868	
Applications Approved:	3696	95.60%
Waiting on Additional Information:	150	
In Review Status:	22	
Requesting to Grow	2694	69.60%
Gender		
Male	2952	76.30%
Female	916	23.70%
Age of Applicants		
<18 Years	0	0.00%
18-30 Years	719	18.60%
31-40 Years	765	19.80%
41-50 Years	760	19.70%
51+ Years	1624	42.00%
Medical Conditions Reported*		
Cancer	222	5.70%
Hepatitis C	301	7.80%
Cachexia	98	2.50%
Seizures	86	2.20%
Glaucoma	103	2.70%
Sclerosis	6	0.20%
Chronic Pain	3255	84.20%
Muscle Spasms	592	15.30%
HIV/AIDS	80	2.10%
Crohn's Disease	78	2.00%
Nausea	546	14.10%
*It is possible to report more than one condition. Where specific conditions were listed, a large proportion of conditions reported included back problems, severe headaches, injuries, and arthritis.		

Caregivers	Totals
Applications Received:	84
Applications Approved:	69
Waiting for Fingerprints:	11
In Review:	15

Patient Applications for Medical Marijuana, by CHAA

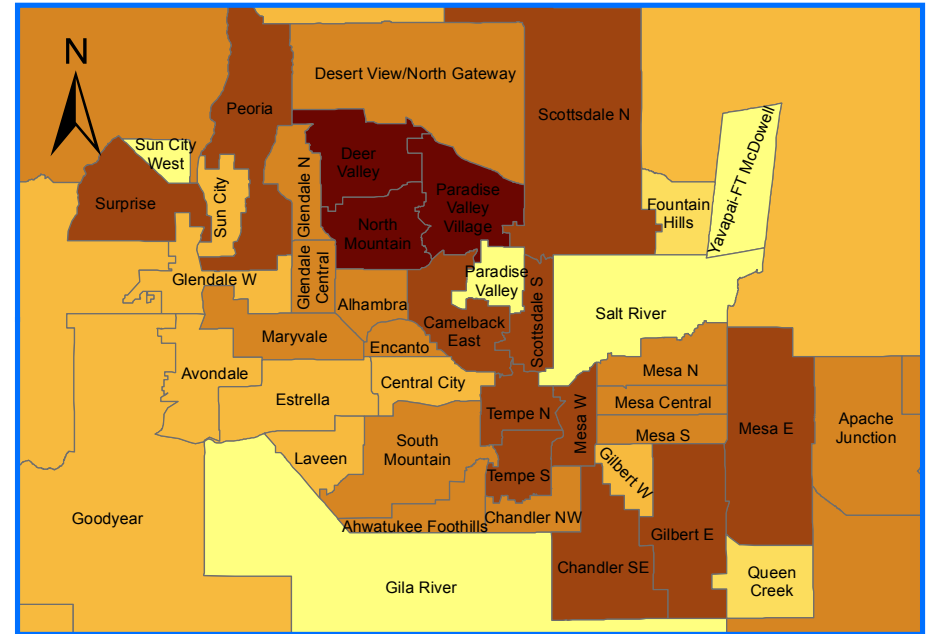


Number of Applications	
0 - 9	43 - 71
10 - 24	72 - 108
25 - 42	109 - 148

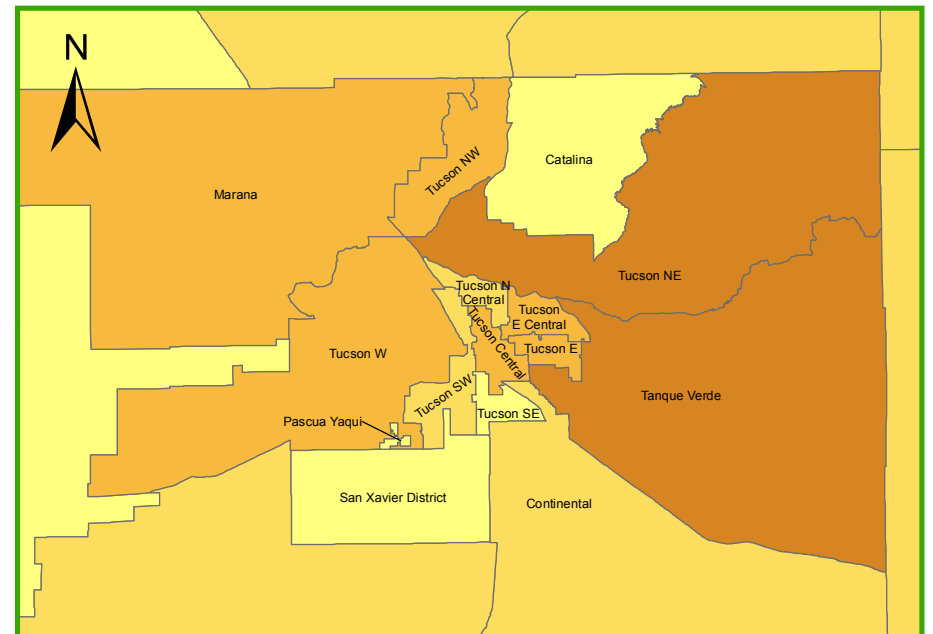


Map Date: 5/24/11

Metro Phoenix



Metro Tucson



CHAA_ID	CHAA	Frequency Count	Percent of Total Frequency
1	Littlefield	1	0.02586
2	Kaibab Paiute	0	0.00000
3	Dolan Springs	11	0.28446
4	Hualapai	0	0.00000
5	Kingman	41	1.06025
6	Bullhead City	32	0.82751
7	Fort Mohave	6	0.15516
8	Lake Havasu City	20	0.51720
9	Page/Fredonia	2	0.05172
10	Navajo Nation	6	0.15516
11	Hopi Nation	0	0.00000
12	Williams	10	0.25860
13	Havasupai	0	0.00000
14	Flagstaff-Rural	15	0.38790
15	Flagstaff W	21	0.54306
16	Flagstaff E	28	0.72408
17	Sedona	27	0.69822
18	Winslow	3	0.07758
19	Holbrook	6	0.15516
20	Heber-Overgaard/Snowflake	17	0.43962
21	Show Low	21	0.54306
22	White Mountain Apache	0	0.00000
23	St. Johns	7	0.18102
24	Round Valley	3	0.07758
25	Chino Valley/Ash Fork	42	1.08611
26	Yavapai Co. NE	83	2.14637
27	Yavapai Co. S/Bagdad	27	0.69822
28	Prescott	71	1.83605
29	Prescott Valley	48	1.24127
30	Yavapai-Prescott Indian Tribe	0	0.00000
31	Cordes Junction	16	0.41376
32	Payson	39	1.00853
33	Globe/Hayden	5	0.12930
34	San Carlos Apache	0	0.00000
35	Parker	2	0.05172
36	Quartzsite/Salome	2	0.05172
37	Colorado River Indian Tribes	0	0.00000
38	Maricopa Co. N	32	0.82751
39	Wickenburg	54	1.39643
40	Scottsdale N	81	2.09465
41	Peoria	108	2.79286
42	Desert View/North Gateway	59	1.52573
43	Yavapai-FT McDowell	0	0.00000
44	Deer Valley	120	3.10318
45	Glendale N	52	1.34471

46 Paradise Valley Village	148	3.82726
47 Surprise	78	2.01707
48 Sun City West	3	0.07758
49 Sun City	25	0.64650
50 Fountain Hills	17	0.43962
51 Maricopa Co. W	39	1.00853
52 North Mountain	134	3.46522
53 Glendale W	41	1.06025
54 Glendale Central	52	1.34471
55 Paradise Valley	5	0.12930
56 Camelback East	103	2.66356
57 Salt River	3	0.07758
58 Scottsdale S	87	2.24981
59 Alhambra	55	1.42229
60 Maryvale	58	1.49987
61 Goodyear	36	0.93095
62 Avondale	34	0.87923
63 Encanto	47	1.21541
64 Mesa N	58	1.49987
65 Mesa E	92	2.37911
66 Estrella	31	0.80166
67 Central City	27	0.69822
68 Tempe N	82	2.12051
69 Mesa W	77	1.99121
70 Mesa Central	70	1.81019
71 South Mountain	48	1.24127
72 Laveen	27	0.69822
73 Mesa S	67	1.73261
74 Tempe S	86	2.22395
75 Gila River	1	0.02586
76 Gilbert W	36	0.93095
77 Gilbert E	88	2.27567
78 Ahwatukee Foothills	48	1.24127
79 Chandler NW	67	1.73261
80 Chandler SE	95	2.45668
81 Queen Creek	18	0.46548
82 Tohono O'Odham Nation	0	0.00000
83 Duncan/Morenci	3	0.07758
84 Graham Co. S	11	0.28446
85 Wellton/Dateland	0	0.00000
86 Yuma E	12	0.31032
87 Yuma NW	7	0.18102
88 Yuma S	8	0.20688
89 Cocopah	0	0.00000
90 Somerton	4	0.10344
91 San Luis	0	0.00000
92 Apache Junction	49	1.26713

93 Superior/Kearny	68	1.75847
94 San Manuel	15	0.38790
95 Florence	12	0.31032
96 Maricopa	49	1.26713
97 Ak-Chin	0	0.00000
98 Coolidge	7	0.18102
99 Casa Grande	31	0.80166
100 Eloy	6	0.15516
101 Ajo	2	0.05172
102 Marana	36	0.93095
103 Tucson NW	31	0.80166
104 Catalina	9	0.23274
105 Tucson NE	62	1.60331
106 Tanque Verde	63	1.62917
107 Tucson W	38	0.98267
108 Tucson N Central	24	0.62064
109 Tucson E Central	38	0.98267
110 Tucson SW	23	0.59478
111 Tucson Central	27	0.69822
112 Tucson E	27	0.69822
113 Tucson SE	8	0.20688
114 Continental	20	0.51720
115 San Xavier District	0	0.00000
116 Pascua Yaqui	0	0.00000
117 Arivaca	12	0.31032
118 Green Valley	7	0.18102
119 Benson	10	0.25860
120 Willcox/Bowie	7	0.18102
121 Tombstone/Elfrida	5	0.12930
122 Sierra Vista	15	0.38790
123 Bisbee	8	0.20688
124 Douglas	1	0.02586
125 Tubac/Patagonia	10	0.25860
126 Nogales	1	0.02586