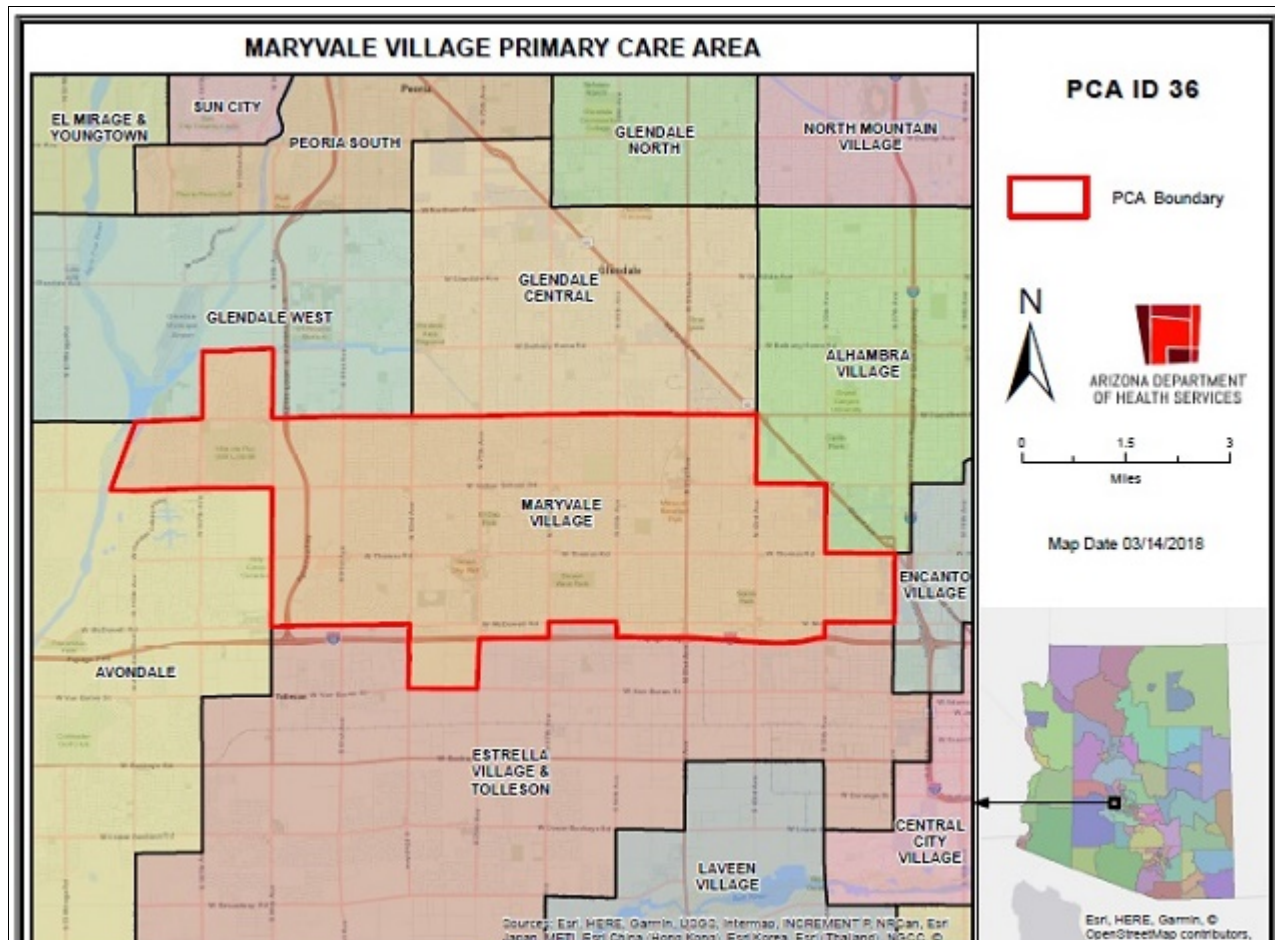


Maryvale Village Primary Care Area (PCA) 2021 STATISTICAL PROFILE

For definitions and sources of data used in these profiles, see:

<http://www.azdhs.gov/documents/prevention/health-systems-development/data-reports-maps/reports/datadocu.pdf>

DESCRIPTION OF AREA	PCA Number	36
	Major Population Center	Phoenix
	County	MARICOPA
	Health Planning Region	1
	Primary Care Score	35
	Rural Code Designation:	URBAN
	Special Tax District?	A
	State House Legislative District	22, 24, 26
	Designated as AzMUA?	Yes
	Designated as Primary Care HPSA	P Low Inc., (Maryvale Village)
	Designated as Federal MUA/P	59.60, MUA, (West Phoenix)
	Next Nearest Provider	Glendale
	2nd Nearest Provider	Guadalupe
	Travel Distance to Next Nearest Provider	9.39 miles
	Travel Distance to 2nd Nearest Provider...	10.6 miles



DEMOGRAPHICS	Maryvale Village	COUNTY	HEALTH PLANNING REGION	ARIZONA
POPULATION	215,299	4,507,419	5,000,072	7,285,370
Population Density	7,700.7	488.6	257.8	63.9
Persons By Age				
0-14	62,786	888,000	984,164	1,384,121
15-19	22,826	301,853	332,319	485,151
20-44	90,759	1,540,894	1,699,924	2,400,824
45-64	49,134	1,080,448	1,200,318	1,745,588
65-84	15,352	602,799	703,369	1,142,268
85 +	1,406	80,234	89,436	139,201
Race/Ethnicity				
White	52.8%	75.9%	75.5%	75.8%
American Indian	2.1%	2.0%	2.4%	4.0%
Black	5.9%	5.0%	5.0%	4.2%
Asian/Pacific Islander	1.5%	3.8%	3.6%	3.1%
Other	37.7%	13.3%	13.5%	12.9%
Hispanic	77.6%	30.5%	30.2%	30.5%
Communities of Color	88.6%	46.7%	46.3%	46.6%
Gender				
Females	49.6%	50.6%	50.3%	50.3%
Males	50.4%	49.4%	49.7%	49.7%
Single Parent Families	42.4%	27.1%	26.6%	26.9%
Female Headed Households	26.8%	26.2%	25.8%	26.4%
Disability Population	10.8%	11.4%	11.9%	13.2%
Speak Other Than English at Home	64.8%	26.6%	26.0%	26.7%
INCOME				
Population below 100% FPL	21.5%	12.7%	12.7%	14.1%
Population below 200% FPL	52.6%	30.0%	30.4%	33.0%
Median Household Income	\$49,429	\$76,697	\$72,322	\$62,115
Children <12 in Poverty	32.9%	19.0%	19.0%	20.7%
EDUCATION				
Less Than 9th Grade Education	16.8%	5.2%	5.1%	5.0%
9th-12th Grade, No Diploma	20.8%	6.3%	6.6%	7.0%
High School Graduate	31.3%	22.3%	23.2%	23.8%
Some College	18.2%	23.9%	24.2%	24.9%
College or Professional Degree Holder	13.0%	42.1%	40.9%	39.1%
MISCELLANEOUS				
Overnight Tourist Visits	832,756	17,332,506	20,490,645	49,599,807
Unemployed	10.6%	8.0%	8.4%	10.0%
"Uninsured" Births	1.0%	1.7%	1.9%	2.3%
Medicare Beneficiaries	91.8%	95.7%	95.9%	96.3%
Medically Uninsured	22.3%	10.9%	10.7%	10.6%
Transportation Score	114	94	107	113

RESOURCES	Maryvale Village	COUNTY	HEALTH PLANNING REGION	ARIZONA
FACILITIES				
General Hospitals	Yes	34	40	71
Hospital Beds/1000 Residents	0.0	1.9	1.8	1.9
Designated as Sole Community Provider?	No	21	27	56
Specialty Beds	0	2,873	2,873	3,645
Skilled Nursing Facilities	0	63	68	102
Nursing Beds	0	7,369	7,866	11,632
SERVICES				
Licensed Home Health Agencies	2	110	116	179
Ambulatory Care Sites Type	A, B, C, D, E	A, B, C, D, E	A, B, C, D, E	A,B,C,D,E
Licensed Pharmacies	27	862	923	1,332
Certified Ambulance Services	0	26	36	106
PERSONNEL				
Primary Care Providers	99.0	6,554	6,760	9,751
Ratio-Population:Provider	2,175 :1	688:1	740 :1	747 :1
Nurse Practitioners	175	5,800	6,649	9,932
Physician Assistants	40	2,340	2,419	3,049
Registered Nurses	471	51,959	55,813	80,111
Midwives	0	177	188	312
Dentists	29	3,127	3,227	4,325
UTILIZATION				
AMBULATORY CARE SENSITIVE CONDITIONS				
ACSS/1000 Residents Age <65	41.5	33.2	33.8	34.5
Points Above/Below (-) Statewide Average	6.9	-1.3	-0.8	***
HOSPITALIZATION				
Inpatient Days/1000 Residents	589	562	566	570
Inpatient Days/1000 by Age Group:				
0-14 yrs	340	320	323	320
15-19 yrs	244	294	299	285
20-44 yrs	452	412	411	400
45-64 yrs	651	600	602	611
65-84 yrs	1,572	1,192	1,167	1,122
85+ yrs	1,971	1,893	1,841	1,815
Leading Diagnosis	Acute upper respiratory i			
Leading Procedure	Detoxification Services for Substance Abuse Treatment			
(Non-maternity related)				
*** Not Applicable, ++ Insufficient Data, ## Not Available				

HEALTH STATUS	Maryvale Village	COUNTY	HEALTH PLANNING REGION	ARIZONA
INFANT MORTALITY RATE	5.3	5.6	5.6	5.7
MORTALITY, LEADING CAUSE OF DEATH				
Infant	Disorders related to short gestation and low birth w			
Child (1-14)	Drowning and submersion while in swimming-pool			
Adolescent (15-19)	Open wound of head			
Young Adult (20-44)	Assault by other and unspecified firearm discharge			
Mid Age (45-64)	Chronic ischaemic heart disease			
Elderly (65-84)	Chronic ischaemic heart disease			
Aged (85+)	Chronic ischaemic heart disease			
PERCENT PREMATURE MORTALITY	72.0%	53.7%	54.6%	54.9%
NATALITY				
Fertility Rate/1000 Females 15-44 yrs	81.4	61.6	61.6	61.4
Birth Rate/1000 Residents	19.0	12.5	12.3	11.8
0-4 Prenatal Care Visits/1000 Births	68.7	50.0	50.6	66.5
Prenatal Care Began:				
None	5.9%	5.7%	5.8%	5.6%
Trimester One	65.3%	72.6%	72.5%	70.4%
Trimester Two	21.3%	16.7%	16.7%	18.1%
Trimester Three	7.3%	4.9%	4.9%	5.9%
Unknown	0.2%	0.1%	0.1%	0.0%
Low-weight Births/1000 Live Births	73.8	72.3	72.3	72.8
Teen Births/1000 Females 14-19 yrs	39.1	19.3	19.7	20.2

Area Location IDs:

Census Tracts: 040130820.02, 040130820.07, 040130820.08, 040130820.09, 040130820.10, 040130820.12, 040130820.16, 040130820.18, 040130820.28, 040130927.19, 040131093.00, 040131094.01, 040131094.02, 040131095.00, 040131096.01, 040131096.02, 040131096.03, 040131096.04, 040131097.02, 040131097.03, 040131097.04, 040131097.05, 040131097.06, 040131097.07, 040131098.01, 040131098.02, 040131099.00, 040131100.01, 040131100.02, 040131101.00, 040131121.00, 040131122.01, 040131122.02, 040131123.01, 040131123.02, 040131124.01, 040131124.02, 040131125.02, 040131125.04, 040131125.07, 040131125.19, 040131125.20, 040131125.23, 040131125.24, 040131126.01

Other Places in area:

Country Greens At Villa De Paz, Liberty Village, Maryvale, Maryvale Terrace, Young America West

*** Not Applicable, ++ Insufficient Data, ## Not Available

MARYVALE VILLAGE PRIMARY CARE AREA

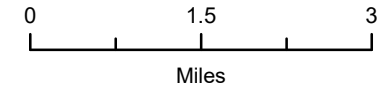
PCA ID 36



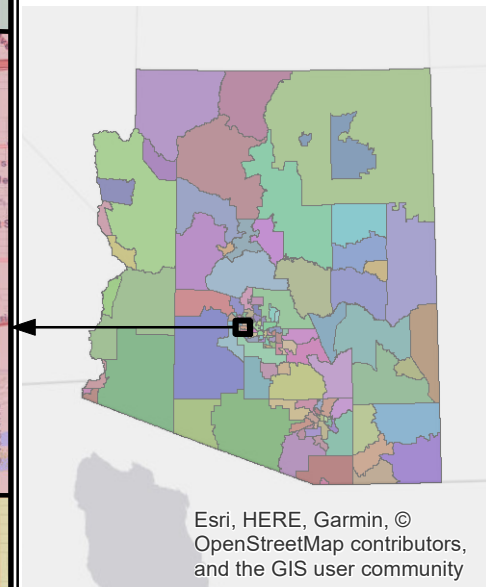
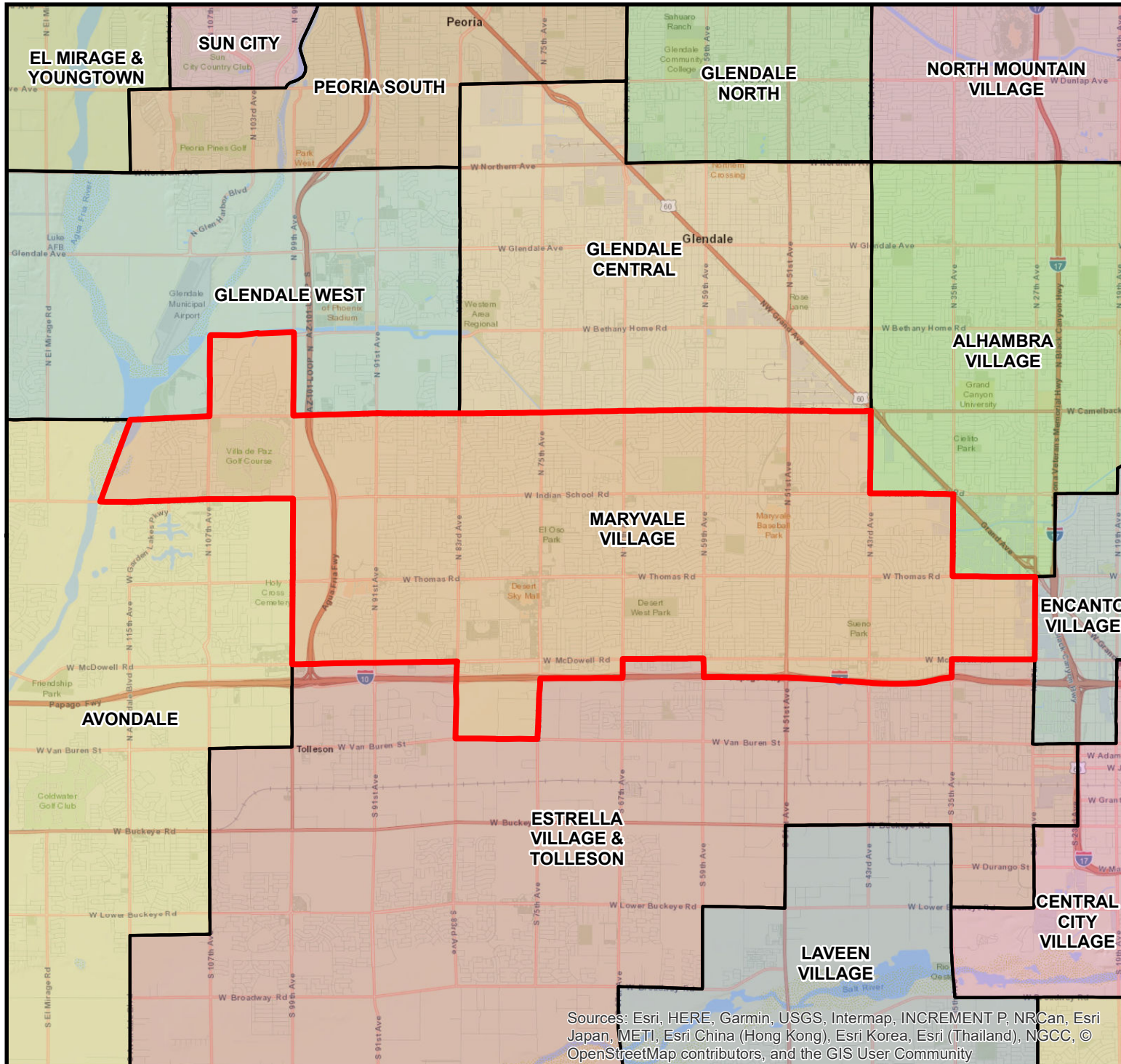
PCA Boundary



ARIZONA DEPARTMENT
OF HEALTH SERVICES



Map Date 03/14/2018



Sources: Esri, HERE, Garmin, USGS, Intermap, INCREMENT P, NRCan, Esri Japan, METI, Esri China (Hong Kong), Esri Korea, Esri (Thailand), NGCC, © OpenStreetMap contributors, and the GIS User Community

Esri, HERE, Garmin, © OpenStreetMap contributors, and the GIS user community