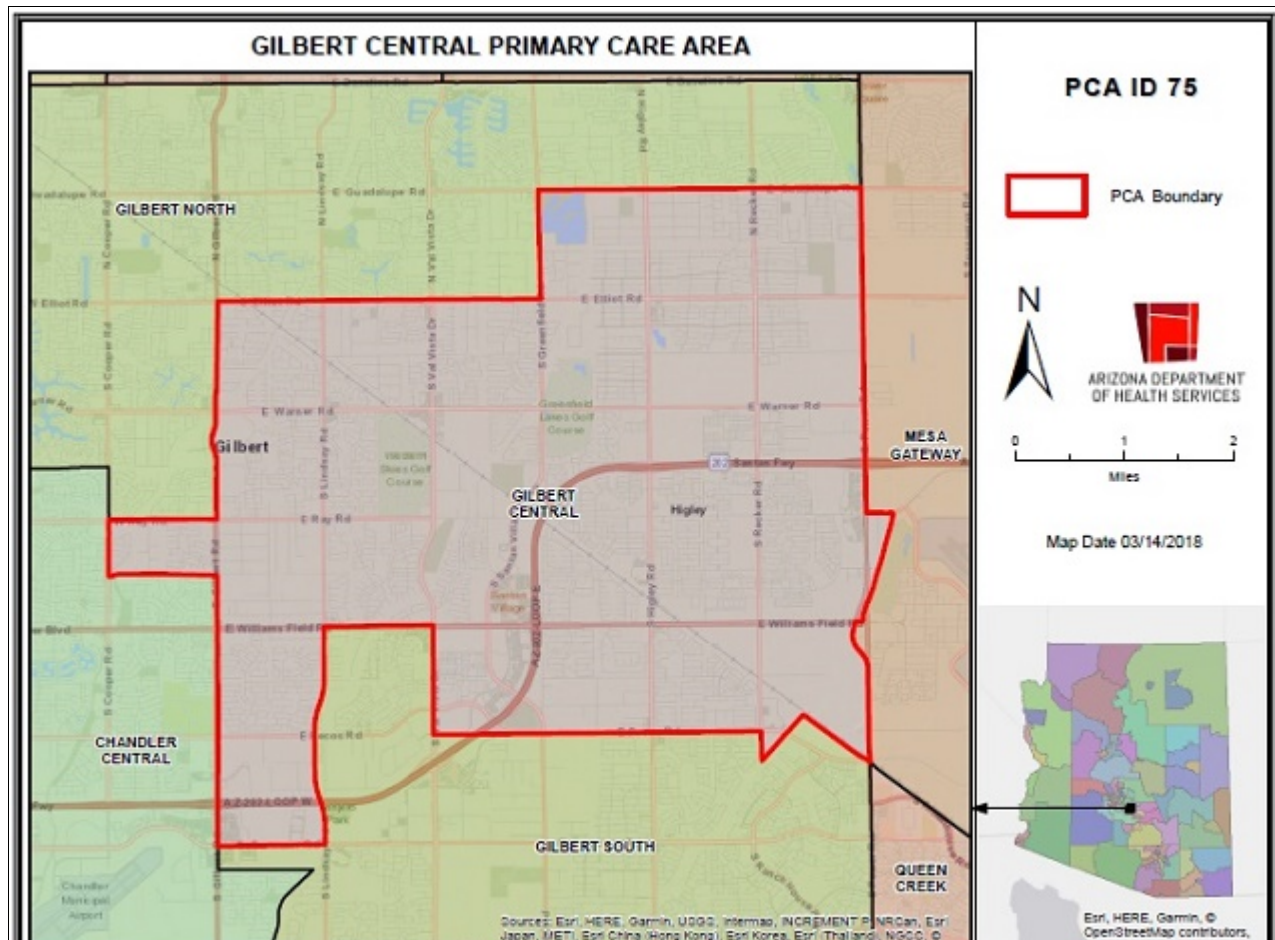


# Gilbert Central Primary Care Area (PCA) 2021 STATISTICAL PROFILE

For definitions and sources of data used in these profiles, see:

<http://www.azdhs.gov/documents/prevention/health-systems-development/data-reports-maps/reports/datadocu.pdf>

DESCRIPTION OF AREA	PCA Number .....	75
	Major Population Center .....	Gilbert
	County .....	MARICOPA
	Health Planning Region .....	1
	Primary Care Score .....	13
	Rural Code Designation: .....	URBAN
	Special Tax District? .....	A
	State House Legislative District .....	14, 15
	Designated as AzMUA? .....	No
	Designated as Primary Care HPSA .....	No
	Designated as Federal MUA/P .....	No
Next Nearest Provider .....	Chandler	
2nd Nearest Provider .....	Mesa	
Travel Distance to Next Nearest Provider	6.48 miles	
Travel Distance to 2nd Nearest Provider...	7.04 miles	



DEMOGRAPHICS	Gilbert Central	COUNTY	HEALTH PLANNING REGION	ARIZONA
POPULATION .....	100,995	4,507,419	5,000,072	7,285,370
Population Density .....	4,252.8	488.6	257.8	63.9
Persons By Age .....				
0-14 .....	23,812	888,000	984,164	1,384,121
15-19 .....	7,936	301,853	332,319	485,151
20-44 .....	33,387	1,540,894	1,699,924	2,400,824
45-64 .....	22,918	1,080,448	1,200,318	1,745,588
65-84 .....	6,155	602,799	703,369	1,142,268
85 + .....	708	80,234	89,436	139,201
Race/Ethnicity				
White .....	88.7%	75.9%	75.5%	75.8%
American Indian .....	0.9%	2.0%	2.4%	4.0%
Black .....	3.4%	5.0%	5.0%	4.2%
Asian/Pacific Islander .....	6.6%	3.8%	3.6%	3.1%
Other .....	0.4%	13.3%	13.5%	12.9%
Hispanic .....	16.6%	30.5%	30.2%	30.5%
Communities of Color .....	33.1%	46.7%	46.3%	46.6%
Gender				
Females .....	50.7%	50.6%	50.3%	50.3%
Males .....	49.3%	49.4%	49.7%	49.7%
Single Parent Families .....	22.9%	27.1%	26.6%	26.9%
Female Headed Households .....	20.2%	26.2%	25.8%	26.4%
Disability Population .....	7.5%	11.4%	11.9%	13.2%
Speak Other Than English at Home .....	13.2%	26.6%	26.0%	26.7%
INCOME				
Population below 100% FPL .....	4.5%	12.7%	12.7%	14.1%
Population below 200% FPL .....	12.7%	30.0%	30.4%	33.0%
Median Household Income .....	\$98,185	\$76,697	\$72,322	\$62,115
Children <12 in Poverty .....	3.9%	19.0%	19.0%	20.7%
EDUCATION				
Less Than 9th Grade Education .....	2.7%	5.2%	5.1%	5.0%
9th-12th Grade, No Diploma .....	1.0%	6.3%	6.6%	7.0%
High School Graduate .....	15.6%	22.3%	23.2%	23.8%
Some College .....	24.3%	23.9%	24.2%	24.9%
College or Professional Degree Holder ....	56.4%	42.1%	40.9%	39.1%
MISCELLANEOUS				
Overnight Tourist Visits .....	387,493	17,332,506	20,490,645	49,599,807
Unemployed .....	5.4%	8.0%	8.4%	10.0%
"Uninsured" Births .....	2.3%	1.7%	1.9%	2.3%
Medicare Beneficiaries .....	94.3%	95.7%	95.9%	96.3%
Medically Uninsured .....	6.3%	10.9%	10.7%	10.6%
Transportation Score .....	63	94	107	113

RESOURCES	Gilbert Central	COUNTY	HEALTH PLANNING REGION	ARIZONA
FACILITIES				
General Hospitals .....	Yes	34	40	71
Hospital Beds/1000 Residents .....	0.0	1.9	1.8	1.9
Designated as Sole Community Provider?	No	21	27	56
Specialty Beds .....	0	2,873	2,873	3,645
Skilled Nursing Facilities .....	0	63	68	102
Nursing Beds .....	0	7,369	7,866	11,632
SERVICES				
Licensed Home Health Agencies .....	1	110	116	179
Ambulatory Care Sites Type .....	D	A, B, C, D, E	A, B, C, D, E	A,B,C,D,E
Licensed Pharmacies .....	18	862	923	1,332
Certified Ambulance Services .....	1	26	36	106
PERSONNEL				
Primary Care Providers .....	70.0	6,554	6,760	9,751
Ratio-Population:Provider .....	1,443 :1	688:1	740 :1	747 :1
Nurse Practitioners .....	156	5,800	6,649	9,932
Physician Assistants .....	35	2,340	2,419	3,049
Registered Nurses .....	2,014	51,959	55,813	80,111
Midwives .....	6	177	188	312
Dentists .....	111	3,127	3,227	4,325
UTILIZATION				
AMBULATORY CARE SENSITIVE CONDITIONS				
ACSs/1000 Residents Age <65 .....	15.7	33.2	33.8	34.5
Points Above/Below (-) Statewide Average	-18.8	-1.3	-0.8	***
HOSPITALIZATION				
Inpatient Days/1000 Residents .....	326	562	566	570
Inpatient Days/1000 by Age Group:				
0-14 yrs .....	235	320	323	320
15-19 yrs .....	203	294	299	285
20-44 yrs .....	265	412	411	400
45-64 yrs .....	330	600	602	611
65-84 yrs .....	1,269	1,192	1,167	1,122
85+ yrs .....	2,059	1,893	1,841	1,815
Leading Diagnosis .....	Other chest pain			
Leading Procedure .....	Resection of Prepuce, External Approach			
(Non-maternity related)				
*** Not Applicable, ++ Insufficient Data, ## Not Available				

HEALTH STATUS	Gilbert Central	COUNTY	HEALTH PLANNING REGION	ARIZONA
INFANT MORTALITY RATE .....	3.0	5.6	5.6	5.7
MORTALITY, LEADING CAUSE OF DEATH				
Infant .....	Cardiovascular disorders originating in the perinat			
Child (1-14) .....	Other ill-defined and unspecified causes of mortalit			
Adolescent (15-19) .....	Motor- or nonmotor-vehicle accident, type of vehic			
Young Adult (20-44) .....	Poisoning by narcotics and psychodysleptics [hallu			
Mid Age (45-64) .....	Malignant neoplasm of bronchus and lung			
Elderly (65-84) .....	Cardiac arrest			
Aged (85+) .....	Alzheimer's disease			
PERCENT PREMATURE MORTALITY	58.6%	53.7%	54.6%	54.9%
NATALITY				
Fertility Rate/1000 Females 15-44 yrs .....	57.6	61.6	61.6	61.4
Birth Rate/1000 Residents .....	13.9	12.5	12.3	11.8
0-4 Prenatal Care Visits/1000 Births .....	12.9	50.0	50.6	66.5
Prenatal Care Began:				
None .....	9.5%	5.7%	5.8%	5.6%
Trimester One .....	78.8%	72.6%	72.5%	70.4%
Trimester Two .....	9.8%	16.7%	16.7%	18.1%
Trimester Three .....	1.9%	4.9%	4.9%	5.9%
Unknown .....	0.0%	0.1%	0.1%	0.0%
Low-weight Births/1000 Live Births .....	59.8	72.3	72.3	72.8
Teen Births/1000 Females 14-19 yrs .....	4.7	19.3	19.7	20.2
Area Location IDs:	Census Tracts: 040134224.04, 040134225.11, 040134225.12, 040134226.23, 040134226.56, 040134226.57, 040134226.58, 040138144.00, 040138145.00, 040138146.00, 040138147.00, 040138148.01, 040138148.02, 040138149.00, 040138150.00, 040138151.00, 040138152.01, 040138152.02, 040138152.03, 040138153.00, 040138154.01, 040138154.02, 040138155.01, 040138155.02, 040138159.01			

## Other Places in area:

Higley

\*\*\* Not Applicable, ++ Insufficient Data, ## Not Available

# GILBERT CENTRAL PRIMARY CARE AREA

PCA ID 75



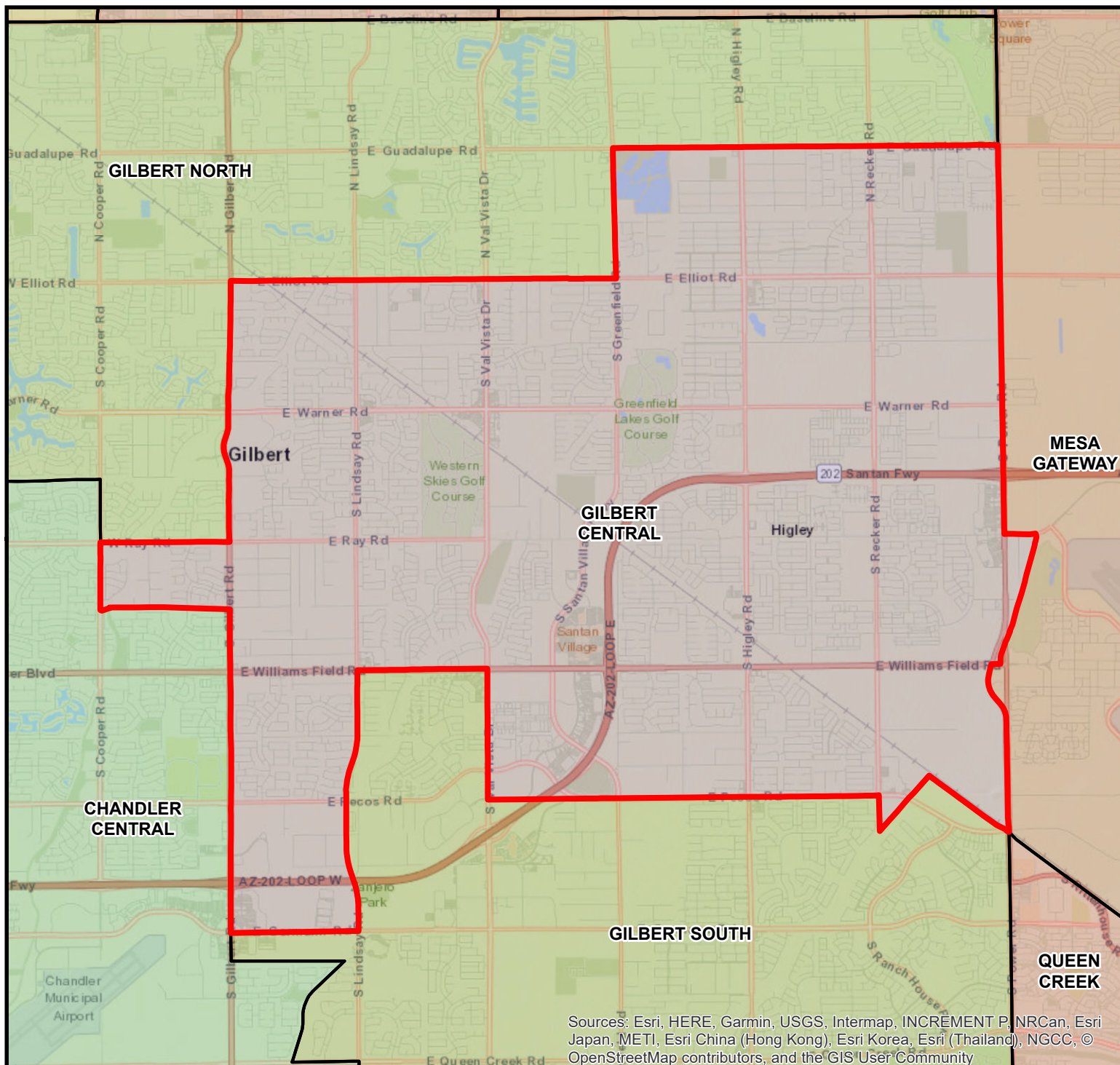
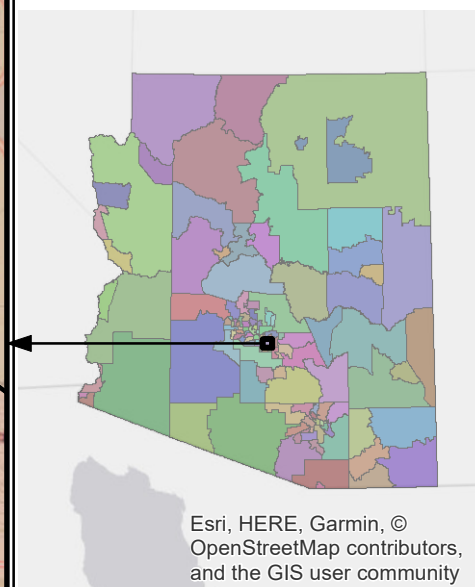
PCA Boundary



ARIZONA DEPARTMENT  
OF HEALTH SERVICES



Map Date 03/14/2018



Sources: Esri, HERE, Garmin, USGS, Intermap, INCREMENT P, NRCan, Esri Japan, METI, Esri China (Hong Kong), Esri Korea, Esri (Thailand), NGCC, © OpenStreetMap contributors, and the GIS User Community

Esri, HERE, Garmin, © OpenStreetMap contributors, and the GIS user community