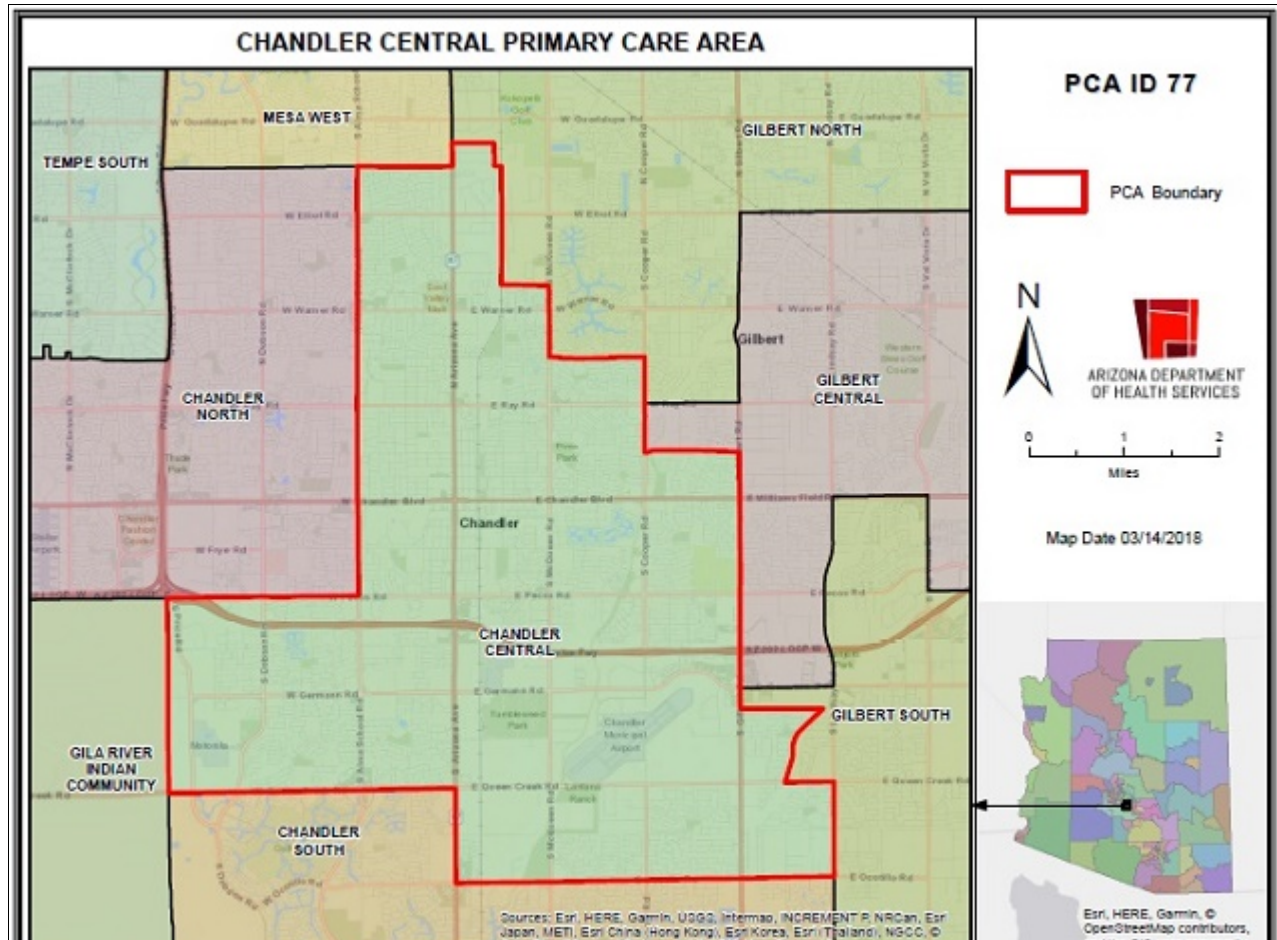


Chandler Central Primary Care Area (PCA) 2021 STATISTICAL PROFILE

For definitions and sources of data used in these profiles, see:

<http://www.azdhs.gov/documents/prevention/health-systems-development/data-reports-maps/reports/datadocu.pdf>

DESCRIPTION OF AREA	PCA Number	77
	Major Population Center	Chandler
	County	MARICOPA
	Health Planning Region	1
	Primary Care Score	25
	Rural Code Designation:	URBAN
	Special Tax District?	A
	State House Legislative District	12, 13, 14
	Designated as AzMUA?	No
	Designated as Primary Care HPSA	No
	 Designated as Federal MUA/P	 61.20, MUA, (Chandler)
	 Next Nearest Provider	 Gilbert
	2nd Nearest Provider	Higley
	Travel Distance to Next Nearest Provider	6.48 miles
	Travel Distance to 2nd Nearest Provider...	6.96 miles

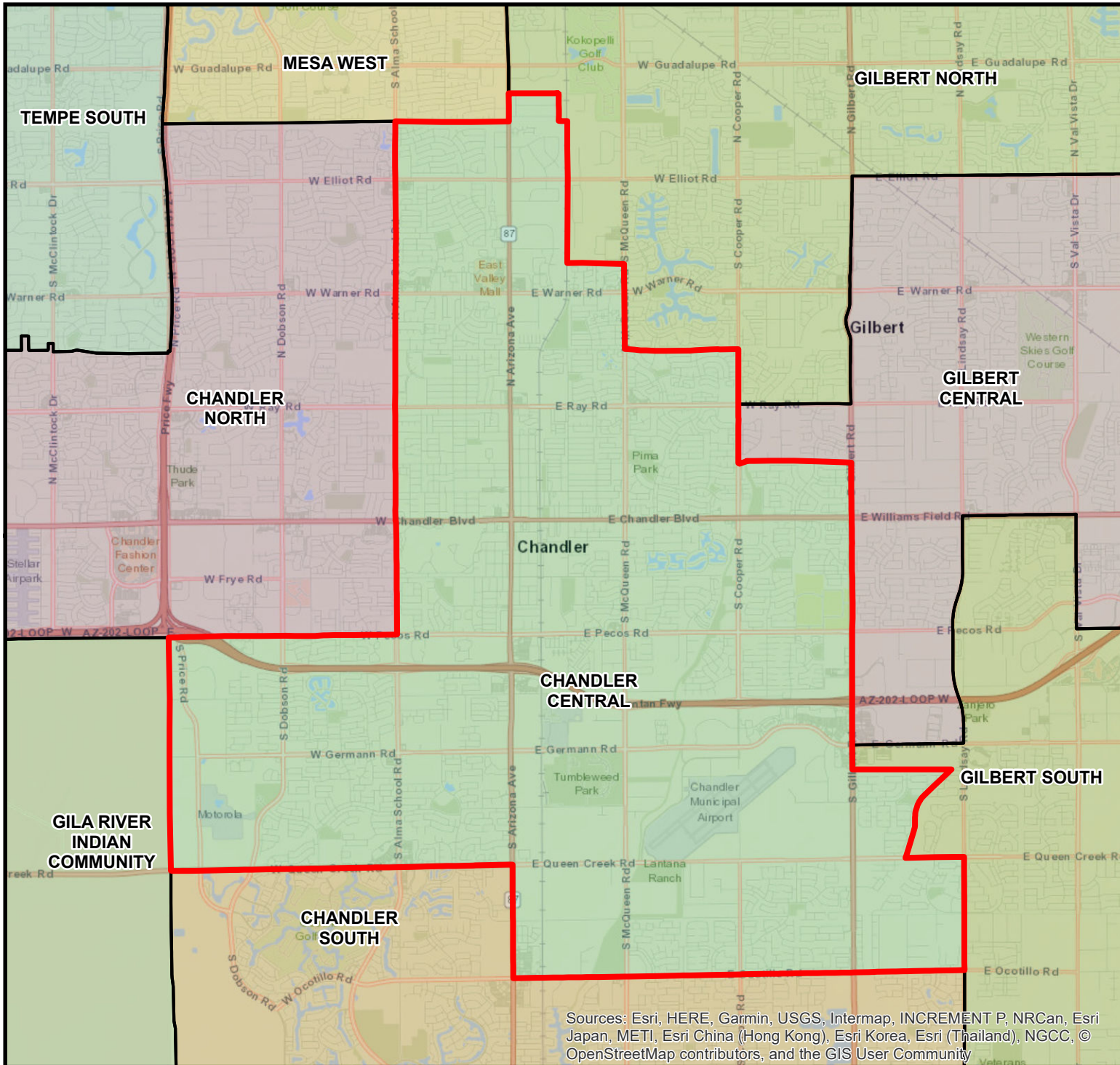


DEMOGRAPHICS	Chandler Central	COUNTY	HEALTH PLANNING REGION	ARIZONA
POPULATION	130,830	4,507,419	5,000,072	7,285,370
Population Density	4,247.6	488.6	257.8	63.9
Persons By Age				
0-14	25,379	888,000	984,164	1,384,121
15-19	7,823	301,853	332,319	485,151
20-44	45,344	1,540,894	1,699,924	2,400,824
45-64	30,057	1,080,448	1,200,318	1,745,588
65-84	11,050	602,799	703,369	1,142,268
85 +	902	80,234	89,436	139,201
Race/Ethnicity				
White	71.6%	75.9%	75.5%	75.8%
American Indian	1.7%	2.0%	2.4%	4.0%
Black	4.8%	5.0%	5.0%	4.2%
Asian/Pacific Islander	8.0%	3.8%	3.6%	3.1%
Other	13.9%	13.3%	13.5%	12.9%
Hispanic	28.7%	30.5%	30.2%	30.5%
Communities of Color	52.5%	46.7%	46.3%	46.6%
Gender				
Females	49.8%	50.6%	50.3%	50.3%
Males	50.2%	49.4%	49.7%	49.7%
Single Parent Families	27.1%	27.1%	26.6%	26.9%
Female Headed Households	24.9%	26.2%	25.8%	26.4%
Disability Population	9.3%	11.4%	11.9%	13.2%
Speak Other Than English at Home	28.4%	26.6%	26.0%	26.7%
INCOME				
Population below 100% FPL	8.9%	12.7%	12.7%	14.1%
Population below 200% FPL	22.9%	30.0%	30.4%	33.0%
Median Household Income	\$85,909	\$76,697	\$72,322	\$62,115
Children <12 in Poverty	13.8%	19.0%	19.0%	20.7%
EDUCATION				
Less Than 9th Grade Education	5.1%	5.2%	5.1%	5.0%
9th-12th Grade, No Diploma	4.2%	6.3%	6.6%	7.0%
High School Graduate	19.3%	22.3%	23.2%	23.8%
Some College	21.8%	23.9%	24.2%	24.9%
College or Professional Degree Holder	49.7%	42.1%	40.9%	39.1%
MISCELLANEOUS				
Overnight Tourist Visits	505,159	17,332,506	20,490,645	49,599,807
Unemployed	6.1%	8.0%	8.4%	10.0%
"Uninsured" Births	1.4%	1.7%	1.9%	2.3%
Medicare Beneficiaries	94.0%	95.7%	95.9%	96.3%
Medically Uninsured	9.3%	10.9%	10.7%	10.6%
Transportation Score	76	94	107	113

RESOURCES	Chandler Central	COUNTY	HEALTH PLANNING REGION	ARIZONA
FACILITIES				
General Hospitals	Yes	34	40	71
Hospital Beds/1000 Residents	0.7	1.9	1.8	1.9
Designated as Sole Community Provider?	Yes	21	27	56
Specialty Beds	94	2,873	2,873	3,645
Skilled Nursing Facilities	0	63	68	102
Nursing Beds	0	7,369	7,866	11,632
SERVICES				
Licensed Home Health Agencies	2	110	116	179
Ambulatory Care Sites Type	A, C, D, E	A, B, C, D, E	A, B, C, D, E	A,B,C,D,E
Licensed Pharmacies	21	862	923	1,332
Certified Ambulance Services	0	26	36	106
PERSONNEL				
Primary Care Providers	93.0	6,554	6,760	9,751
Ratio-Population:Provider	1,407 :1	688:1	740 :1	747 :1
Nurse Practitioners	182	5,800	6,649	9,932
Physician Assistants	40	2,340	2,419	3,049
Registered Nurses	1,698	51,959	55,813	80,111
Midwives	6	177	188	312
Dentists	92	3,127	3,227	4,325
UTILIZATION				
AMBULATORY CARE SENSITIVE CONDITIONS				
ACSs/1000 Residents Age <65	30.6	33.2	33.8	34.5
Points Above/Below (-) Statewide Average	-3.9	-1.3	-0.8	***
HOSPITALIZATION				
Inpatient Days/1000 Residents	450	562	566	570
Inpatient Days/1000 by Age Group:				
0-14 yrs	346	320	323	320
15-19 yrs	311	294	299	285
20-44 yrs	353	412	411	400
45-64 yrs	514	600	602	611
65-84 yrs	1,267	1,192	1,167	1,122
85+ yrs	2,494	1,893	1,841	1,815
Leading Diagnosis	Other chest pain			
Leading Procedure	Isolation			
(Non-maternity related)				
*** Not Applicable, ++ Insufficient Data, ## Not Available				

HEALTH STATUS	Chandler Central	COUNTY	HEALTH PLANNING REGION	ARIZONA
INFANT MORTALITY RATE	4.0	5.6	5.6	5.7
MORTALITY, LEADING CAUSE OF DEATH				
Infant				Cardiovascular disorders originating in the perinat
Child (1-14)				Motor- or nonmotor-vehicle accident, type of vehic
Adolescent (15-19)				Unspecified multiple injuries
Young Adult (20-44)				Poisoning by narcotics and psychodysleptics [hallu
Mid Age (45-64)				Chronic ischaemic heart disease
Elderly (65-84)				Chronic ischaemic heart disease
Aged (85+)				Alzheimer's disease
PERCENT PREMATURE MORTALITY	60.6%	53.7%	54.6%	54.9%
NATALITY				
Fertility Rate/1000 Females 15-44 yrs	63.7	61.6	61.6	61.4
Birth Rate/1000 Residents	13.9	12.5	12.3	11.8
0-4 Prenatal Care Visits/1000 Births	30.8	50.0	50.6	66.5
Prenatal Care Began:				
None	6.2%	5.7%	5.8%	5.6%
Trimester One	78.1%	72.6%	72.5%	70.4%
Trimester Two	12.3%	16.7%	16.7%	18.1%
Trimester Three	3.3%	4.9%	4.9%	5.9%
Unknown	0.1%	0.1%	0.1%	0.0%
Low-weight Births/1000 Live Births	76.2	72.3	72.3	72.8
Teen Births/1000 Females 14-19 yrs	16.8	19.3	19.7	20.2
Area Location IDs:				
<small>Census Tracts: 040134222.09, 040134222.20, 040134223.04, 040135229.01, 040135229.03, 040135229.04, 040135230.02, 040135230.07, 040135230.08, 040135231.02, 040135231.04, 040138112.00, 040138113.00, 040138114.00, 040138115.00, 040138116.00, 040138117.00, 040138118.00, 040138119.00, 040138120.00, 040138121.00, 040138122.00, 040138123.00, 040138124.00, 040138125.00, 040138128.01, 040138128.02, 040138149.00, 040138159.01, 040138159.02</small>				
Other Places in area:				
Casa Linda, Chandler, Pozo, Rancho De Chandler, The Haciendas				
*** Not Applicable, ++ Insufficient Data, ## Not Available				

CHANDLER CENTRAL PRIMARY CARE AREA



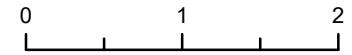
PCA ID 77



PCA Boundary

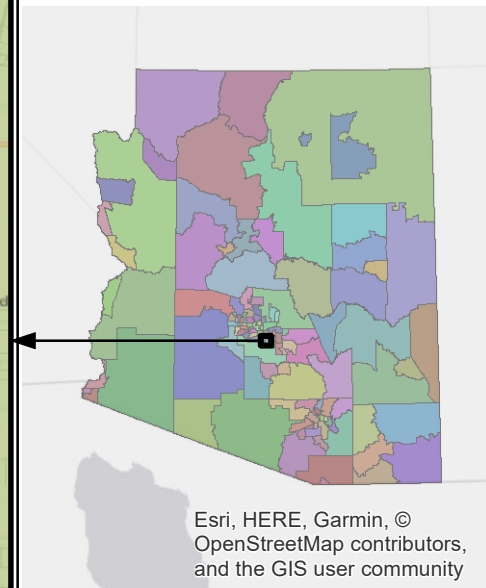


ARIZONA DEPARTMENT
OF HEALTH SERVICES



Miles

Map Date 03/14/2018



Sources: Esri, HERE, Garmin, USGS, Intermap, INCREMENT P, NRCan, Esri Japan, METI, Esri China (Hong Kong), Esri Korea, Esri (Thailand), NGCC, © OpenStreetMap contributors, and the GIS User Community

Esri, HERE, Garmin, © OpenStreetMap contributors, and the GIS user community