

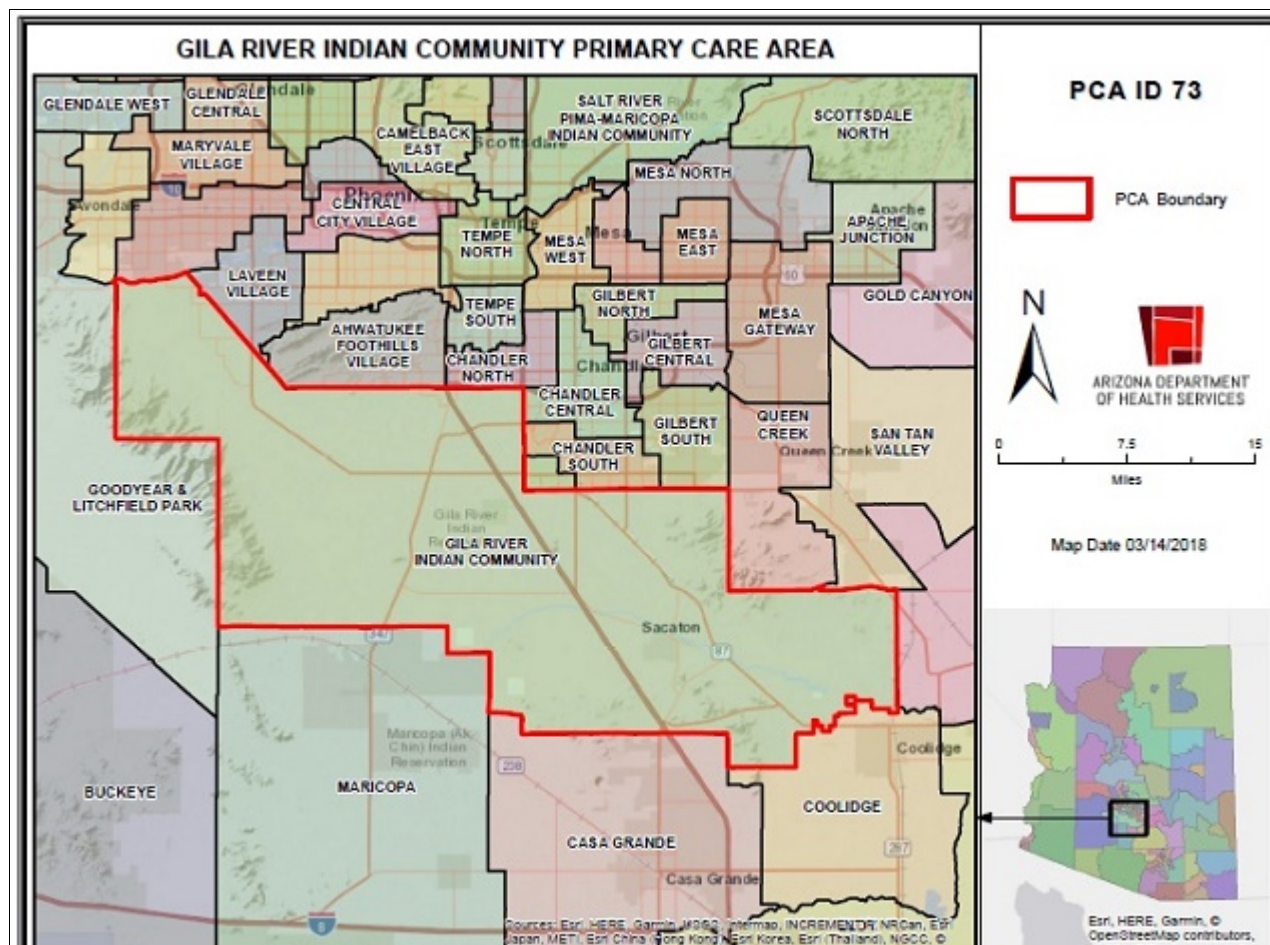
# Gila River Indian Community Primary Care Area (PCA)

## 2021 STATISTICAL PROFILE

For definitions and sources of data used in these profiles, see:

<http://www.azdhs.gov/documents/prevention/health-systems-development/data-reports-maps/reports/datadocu.pdf>

DESCRIPTION OF AREA	PCA Number .....	73
	Major Population Center .....	Phoenix
	County .....	MARICOPA, PINAL
	Health Planning Region .....	1
	Primary Care Score .....	28
	Rural Code Designation: .....	INDIAN
	Special Tax District? .....	No
	State House Legislative District .....	11, 12, 13, 15, 16, 22
	Designated as AzMUA? .....	Yes
	Designated as Primary Care HPSA .....	Geographic HN, (Estrella Village & Tolleson), P Low Inc., (Gila River Indian Community),
	Designated as Federal MUA/P .....	59.60, MUP-Low Inc, (Avondale/Tolleson), 53.90, MUA, (Gila River)
	Next Nearest Provider .....	Glendale
	2nd Nearest Provider .....	Guadalupe
	Travel Distance to Next Nearest Provider	9.39 miles
	Travel Distance to 2nd Nearest Provider...	10.6 miles



DEMOGRAPHICS		Gila River Indian Community	COUNTY	HEALTH PLANNING REGION	ARIZONA
POPULATION .....	55,343	4,946,547	5,000,072	7,285,370	
Population Density .....	99.4	338.8	257.8	63.9	
Persons By Age .....					
0-14 .....	11,406	975,240	984,164	1,384,121	
15-19 .....	3,413	329,837	332,319	485,151	
20-44 .....	17,992	1,687,232	1,699,924	2,400,824	
45-64 .....	13,552	1,186,085	1,200,318	1,745,588	
65-84 .....	5,996	689,607	703,369	1,142,268	
85 + .....	332	87,602	89,436	139,201	
Race/Ethnicity					
White .....	66.6%	75.5%	75.5%	75.8%	
American Indian .....	18.4%	2.2%	2.4%	4.0%	
Black .....	5.1%	5.0%	5.0%	4.2%	
Asian/Pacific Islander .....	4.5%	3.7%	3.6%	3.1%	
Other .....	5.4%	13.6%	13.5%	12.9%	
Hispanic .....	20.9%	30.3%	30.2%	30.5%	
Communities of Color .....	56.1%	46.4%	46.3%	46.6%	
Gender					
Females .....	51.2%	50.3%	50.3%	50.3%	
Males .....	48.8%	49.7%	49.7%	49.7%	
Single Parent Families .....	23.5%	26.6%	26.6%	26.9%	
Female Headed Households .....	22.7%	25.8%	25.8%	26.4%	
Disability Population .....	11.4%	11.8%	11.9%	13.2%	
Speak Other Than English at Home .....	19.1%	26.1%	26.0%	26.7%	
INCOME					
Population below 100% FPL .....	13.0%	12.7%	12.7%	14.1%	
Population below 200% FPL .....	29.1%	30.2%	30.4%	33.0%	
Median Household Income .....	\$58,095	\$73,206	\$72,322	\$62,115	
Children <12 in Poverty .....	20.6%	18.8%	19.0%	20.7%	
EDUCATION					
Less Than 9th Grade Education .....	7.1%	5.1%	5.1%	5.0%	
9th-12th Grade, No Diploma .....	3.2%	6.5%	6.6%	7.0%	
High School Graduate .....	23.7%	23.1%	23.2%	23.8%	
Some College .....	22.2%	24.1%	24.2%	24.9%	
College or Professional Degree Holder ....	43.6%	41.0%	40.9%	39.1%	
MISCELLANEOUS					
Overnight Tourist Visits .....	212,138	18,999,900	20,490,645	49,599,807	
Unemployed .....	10.1%	8.4%	8.4%	10.0%	
"Uninsured" Births .....	11.7%	1.8%	1.9%	2.3%	
Medicare Beneficiaries .....	92.5%	95.8%	95.9%	96.3%	
Medically Uninsured .....	14.0%	10.7%	10.7%	10.6%	
Transportation Score .....	95	98	107	113	

RESOURCES	Gila River Indian Community	COUNTY	HEALTH PLANNING REGION	ARIZONA
FACILITIES				
General Hospitals .....	Yes	38	40	71
Hospital Beds/1000 Residents .....	0.0	1.8	1.8	1.9
Designated as Sole Community Provider?	No	25	27	56
Specialty Beds .....	0	2,873	2,873	3,645
Skilled Nursing Facilities .....	1	65	68	102
Nursing Beds .....	0	7,503	7,866	11,632
SERVICES				
Licensed Home Health Agencies .....	0	113	116	179
Ambulatory Care Sites Type .....	A, C, D, E	A, B, C, D, E	A, B, C, D, E	A,B,C,D,E
Licensed Pharmacies .....	4	912	923	1,332
Certified Ambulance Services .....	0	31	36	106
PERSONNEL				
Primary Care Providers .....	38.0	6,714	6,760	9,751
Ratio-Population:Provider .....	1,456 :1	737:1	740 :1	747 :1
Nurse Practitioners .....	78	6,568	6,649	9,932
Physician Assistants .....	9	2,398	2,419	3,049
Registered Nurses .....	588	55,337	55,813	80,111
Midwives .....	1	187	188	312
Dentists .....	22	3,212	3,227	4,325
UTILIZATION				
AMBULATORY CARE SENSITIVE CONDITIONS				
ACs/1000 Residents Age <65 .....	34.7	33.5	33.8	34.5
Points Above/Below (-) Statewide Average	0.2	-1.1	-0.8	***
HOSPITALIZATION				
Inpatient Days/1000 Residents .....	620	563	566	570
Inpatient Days/1000 by Age Group:				
0-14 yrs .....	417	322	323	320
15-19 yrs .....	500	298	299	285
20-44 yrs .....	508	409	411	400
45-64 yrs .....	747	600	602	611
65-84 yrs .....	1,269	1,169	1,167	1,122
85+ yrs .....	2,549	1,857	1,841	1,815
Leading Diagnosis .....	Sepsis, unspecified organ			
Leading Procedure .....	Performance of Urinary Filtration, Intermittent, Less th			
(Non-maternity related)				
*** Not Applicable, ++ Insufficient Data, ## Not Available				

HEALTH STATUS		COUNTY	HEALTH PLANNING REGION	ARIZONA
Gila River Indian Community				
INFANT MORTALITY RATE .....	6.9	5.6	5.6	5.7
MORTALITY, LEADING CAUSE OF DEATH				
Infant .....	Other ill-defined and unspecified causes of mortalit			
Child (1-14) .....	Motor- or nonmotor-vehicle accident, type of vehic			
Adolescent (15-19) .....	Motor- or nonmotor-vehicle accident, type of vehic			
Young Adult (20-44) .....	Alcoholic liver disease			
Mid Age (45-64) .....	Cardiac arrest			
Elderly (65-84) .....	Cardiac arrest			
Aged (85+) .....	Alzheimer's disease			
PERCENT PREMATURE MORTALITY	74.1%	54.6%	54.6%	54.9%
NATALITY				
Fertility Rate/1000 Females 15-44 yrs .....	57.2	61.6	61.6	61.4
Birth Rate/1000 Residents .....	11.7	12.3	12.3	11.8
0-4 Prenatal Care Visits/1000 Births .....	59.9	50.0	50.6	66.5
Prenatal Care Began:				
None .....	6.4%	5.8%	5.8%	5.6%
Trimester One .....	72.1%	72.6%	72.5%	70.4%
Trimester Two .....	16.0%	16.7%	16.7%	18.1%
Trimester Three .....	5.4%	4.9%	4.9%	5.9%
Unknown .....	0.1%	0.0%	0.1%	0.0%
Low-weight Births/1000 Live Births .....	69.7	72.2	72.3	72.8
Teen Births/1000 Females 14-19 yrs .....	19.3	19.6	19.7	20.2

## Area Location IDs:

Census Tracts: 040130822.06, 040131125.18, 040131167.12, 040131167.13, 040131167.14, 040131167.25, 040131167.27, 040131167.30, 040131167.31, 040139410.00, 040139411.00, 040139805.00, 040210002.15, 040210002.27, 040210002.28, 040210002.29, 040210011.00, 040210012.00, 040210016.00, 040210017.09, 040210017.12, 040210017.14, 040210017.15, 040219412.00, 040219413.00

## Other Places in area:

Bapchule, Ak-Chin, Blackwater, Burns, Camp Rivers, Casa Blanca, Firebird Lake, Co-Op Village, Cottonwood, Gila Crossing, Gila River Indian Reservation, Komatke, Lone Butte Ranch, Maricopa Village, Morgans Ferry, Olberg, Poston, Sacate, Sacaton, Sacaton Flats, San Tan Valley, Santan, Snaketown, South Santan, St Johns, Stotonic, Sweetwater, Villa Buena

\*\*\* Not Applicable, ++ Insufficient Data, ## Not Available

# GILA RIVER INDIAN COMMUNITY PRIMARY CARE AREA

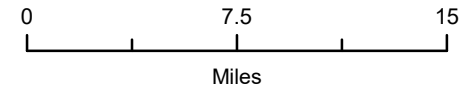
PCA ID 73



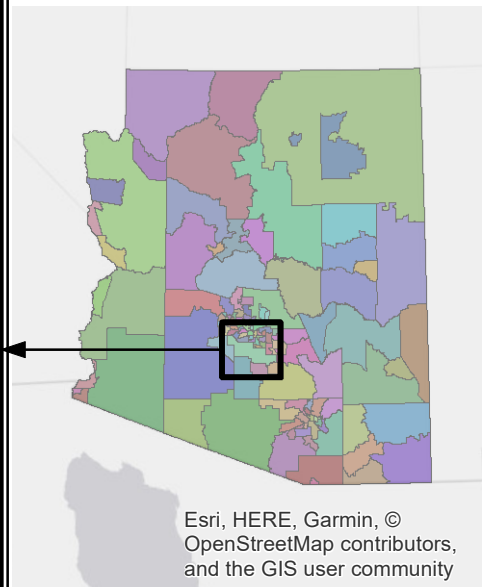
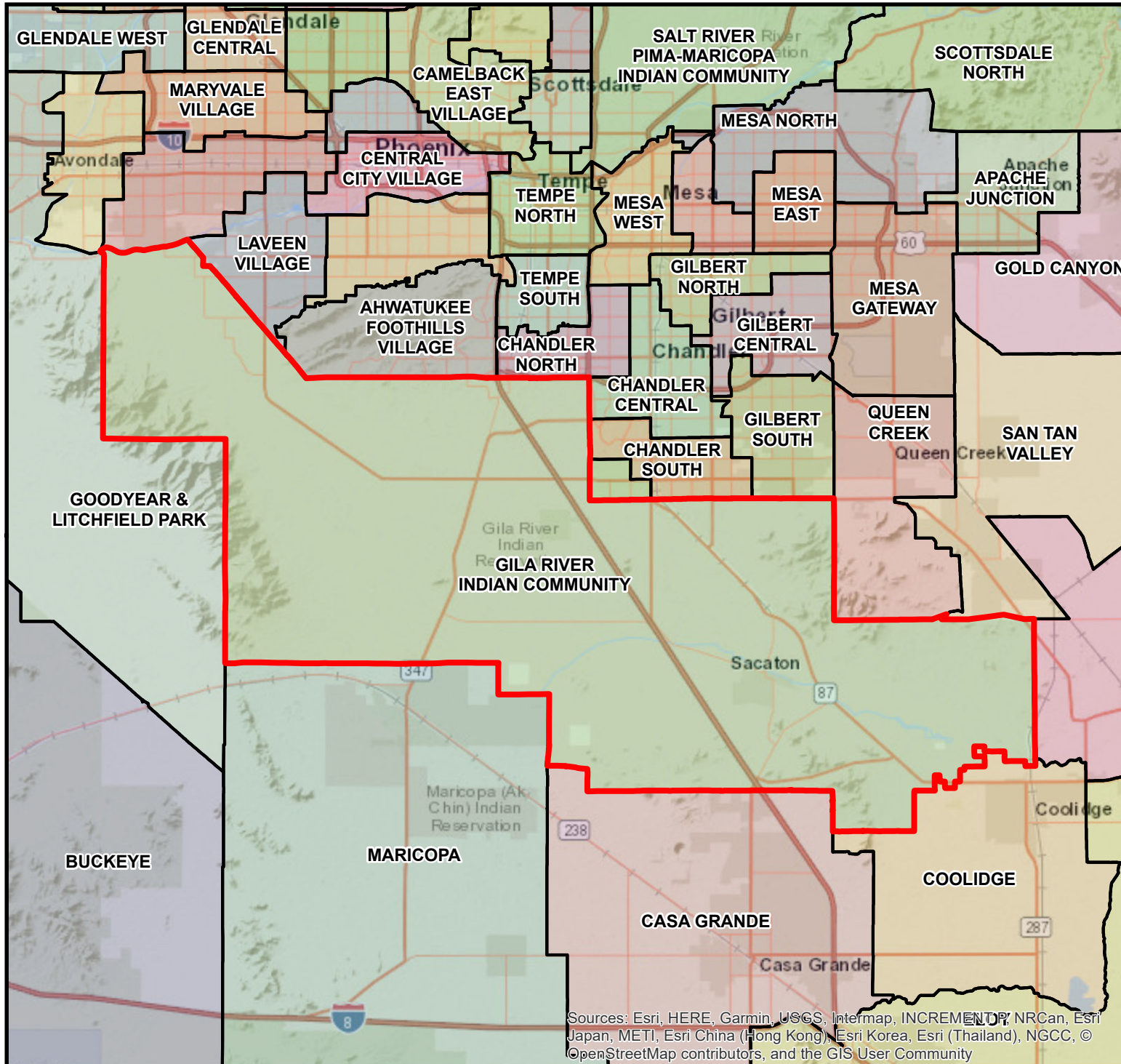
PCA Boundary



ARIZONA DEPARTMENT  
OF HEALTH SERVICES



Map Date 03/14/2018



Sources: Esri, HERE, Garmin, USGS, Intermap, INCREMENT P, NRCan, Esri Japan, METI, Esri China (Hong Kong), Esri Korea, Esri (Thailand), NGCC, © OpenStreetMap contributors, and the GIS User Community

Esri, HERE, Garmin, ©  
OpenStreetMap contributors,  
and the GIS user community